



Bankstown Local Environmental Plan 2015

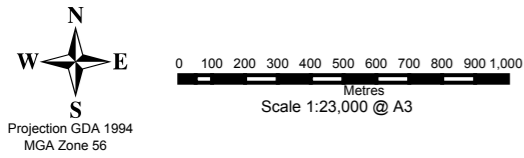
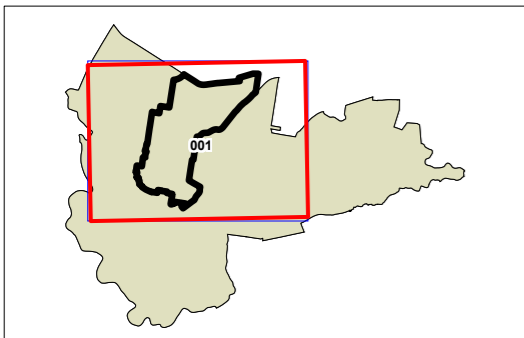
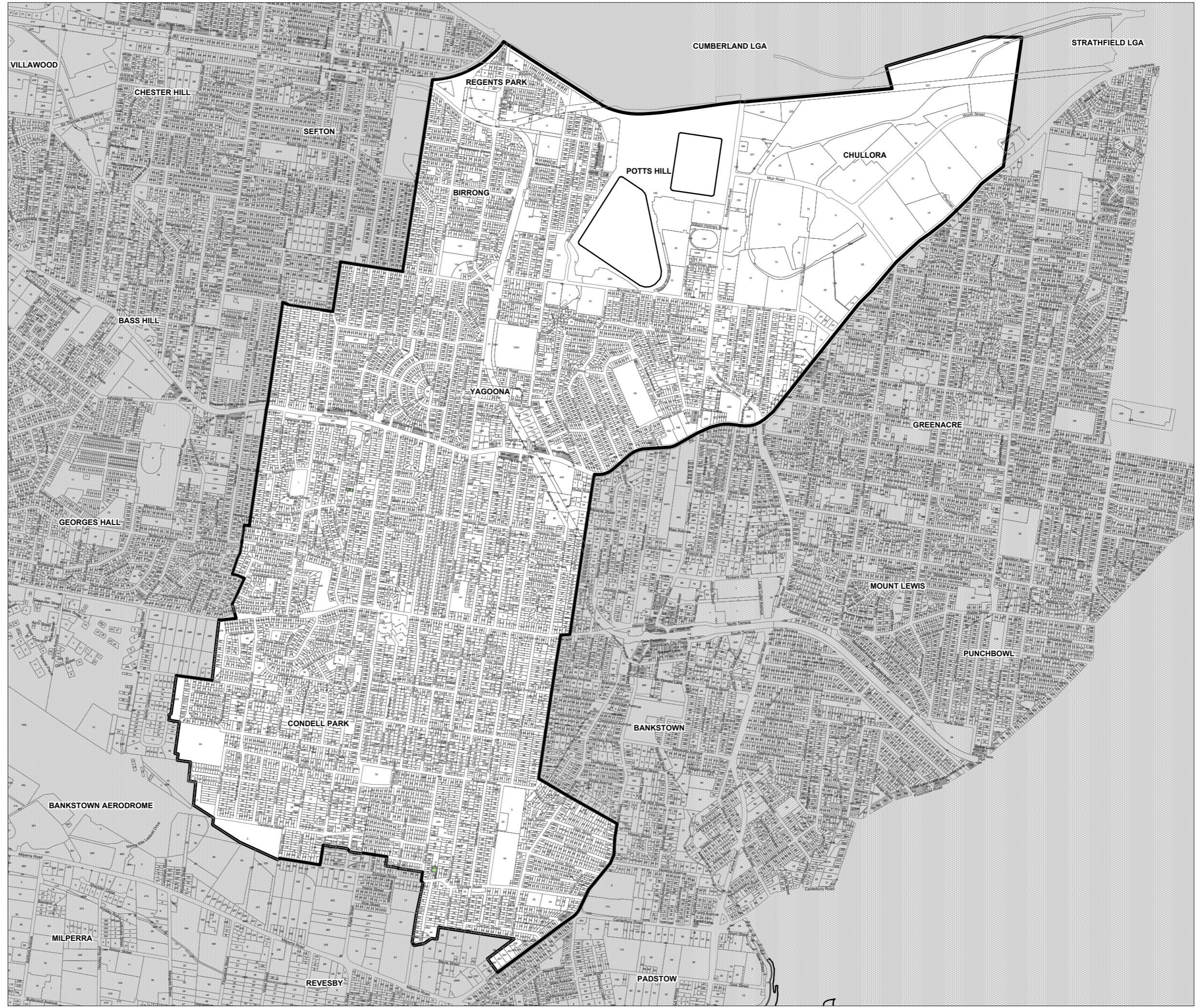
Lot Size Map

Minimum Lot Size (sq m)

G 450

Cadastre

Cadastre June 2016 © Canterbury-Bankstown City Council



Map identification number: 350_PLP_LSZ_001_023_20160909